















# OFFICIAL ZONING MAP

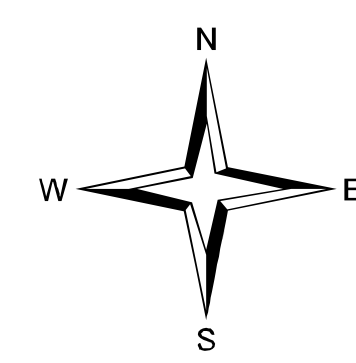
VILLAGE OF SPENCERPORT  
MONROE COUNTY, NY

## Legend

### Zoning

-  Commercial (B-1)\*
-  Commercial (B-2)\*
-  Commercial (B-3)\*
-  Industrial (I)\*
-  PRD District (PRD)
-  Residential (R-1)
-  Residential (R-2)
-  Residential (R-3)
-  100 Year Flood Zone (F)
-  Village Boundary
-  Erie Canal
-  Streets

\* Note: Parcels located within B-1, B-2, B-3, and I are also within the Architectural Review District (ARD).



SCALE 1"=300'  
OCTOBER 2015

OFFICIAL ZONING MAP ADOPTED BY  
THE VILLAGE BOARD OF TRUSTEES  
ON OCTOBER 7 TH, 2015.

JACQUELINE SULLIVAN, VILLAGE CLERK      DATE

Mapping Prepared By:

**MRB** group  
Engineering, Architecture, Surveying, P.C.  
[www.mrbgroup.com](http://www.mrbgroup.com)

